Maritime Industrial Strategy Rezones

Page Number	Area Name
1	West Ballard
2	East Ballard / Fremont
3	Wallingford
4	Eastlake
5	Fisherman's Terminal / Dravus
6	Terminal 91
7	Terminal 86
8	Judkins Park
9	SODO
10	S Spokane St
11	Georgetown
12	Boeing Field
13	S MLK / Airport Way S
14	Southpark
15	Terminal 115
16	Terminal 5 and 18

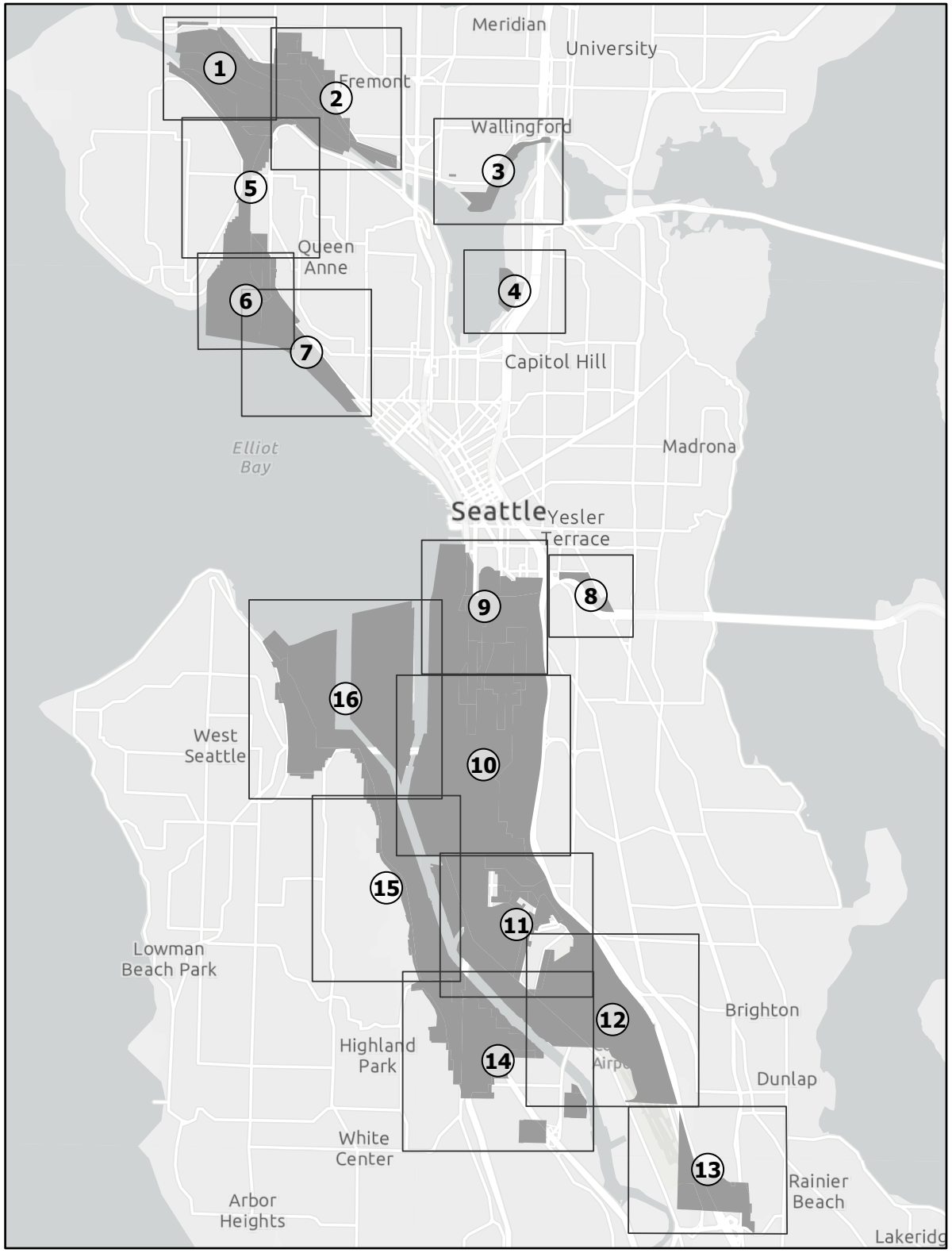

West Ballard Rezone Map

Label	Rezone
6	IB U/45 to NC3-75 (M2)
7	IB U/45 to UI U/45
21	IG1 U/45 to MML U/45
22	IG1 U/65 to MML U/65
32	IG2 U/65 to MML U/65

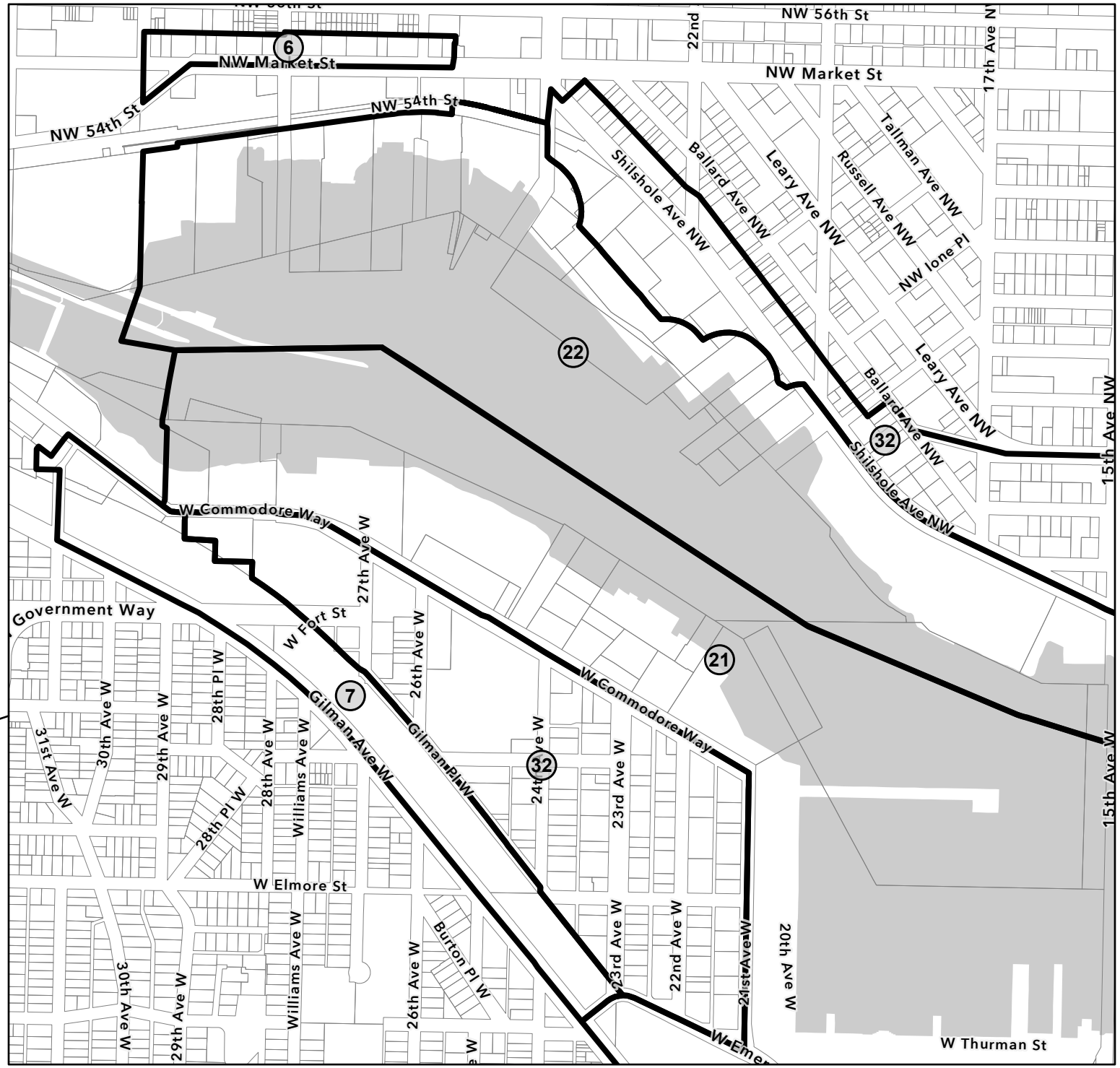

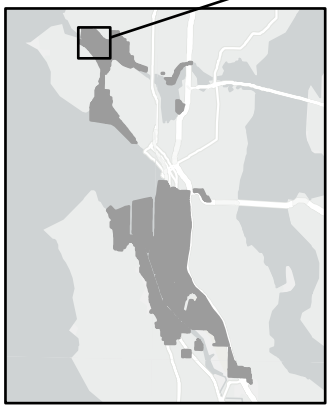

N

Miles

0 0.05 0.1 0.2 0.3 0.4

East Ballard / Fremont Rezone Map

Label	Rezone
2	IB U/45 to IC-45
3	IB U/45 to II U/125
4	IB U/45 to MML U/65
7	IB U/45 to UI U/45
8	IB U/65 to IC-65 (M)
21	IG1 U/45 to MML U/45
22	IG1 U/65 to MML U/65
28	IG2 U/45 to MML U/45
29	IG2 U/45 to UI U/45
30	IG2 U/65 to IC-65 (M)
31	IG2 U/65 to II U/125
32	IG2 U/65 to MML U/65
35	IG2 U/65 to UI U/45

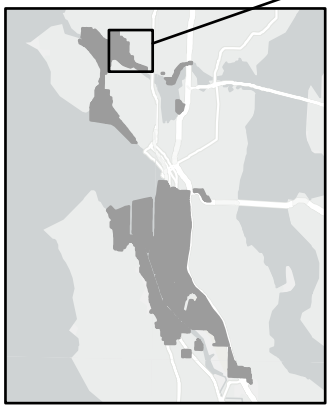

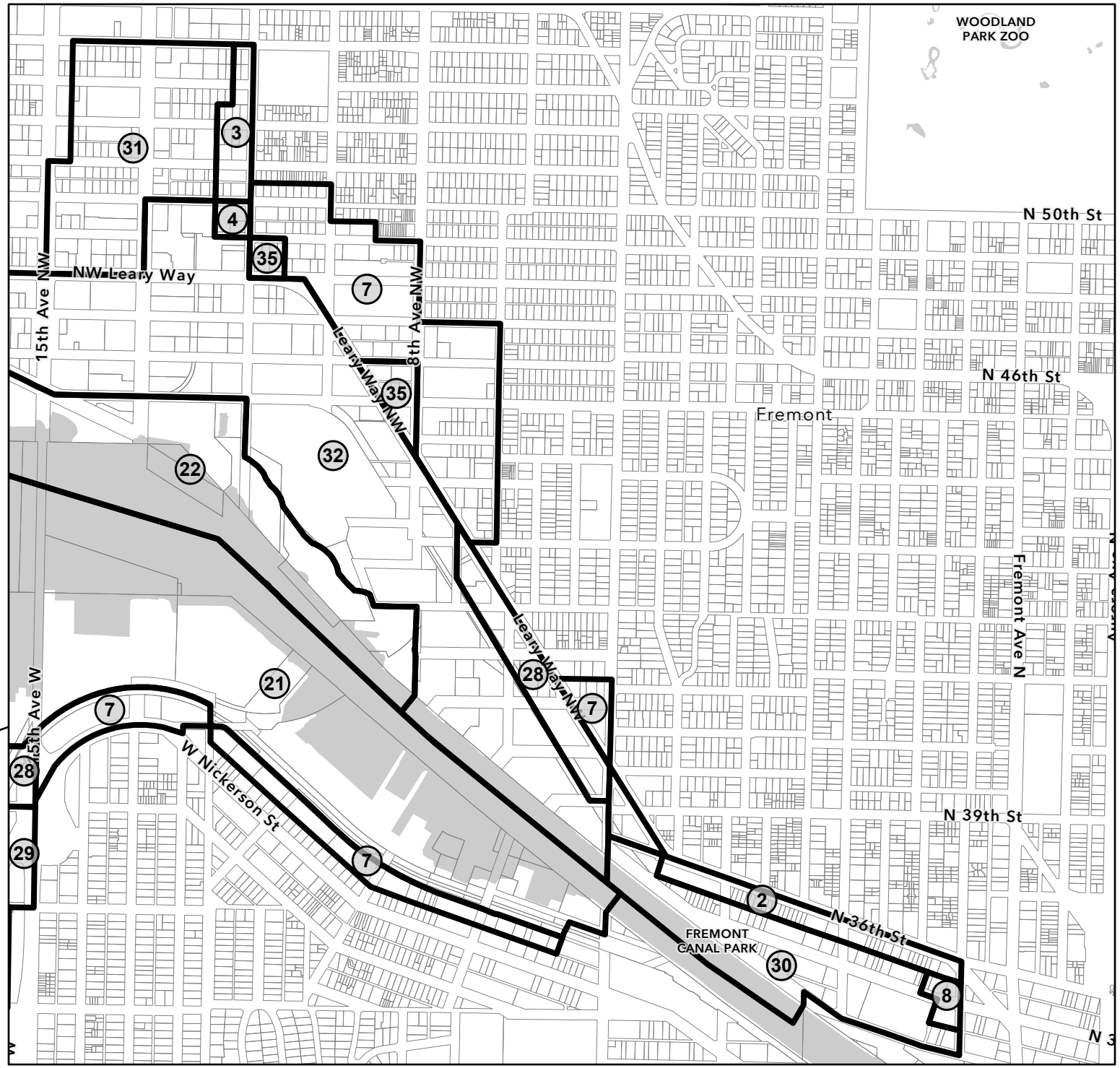

N

Miles

0 0.07 0.15 0.3 0.45 0.6

Wallingford Rezone Map

Label	Rezone
1	IB U/30 to UI U/30
7	IB U/45 to UI U/45

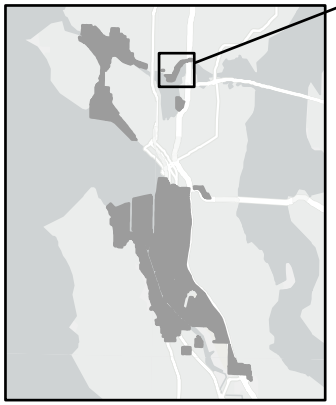

N

Miles

0 0.05 0.1 0.2 0.3 0.4

Eastlake Rezone Map

Label	Rezone
21	IG1 U/45 to MML U/45

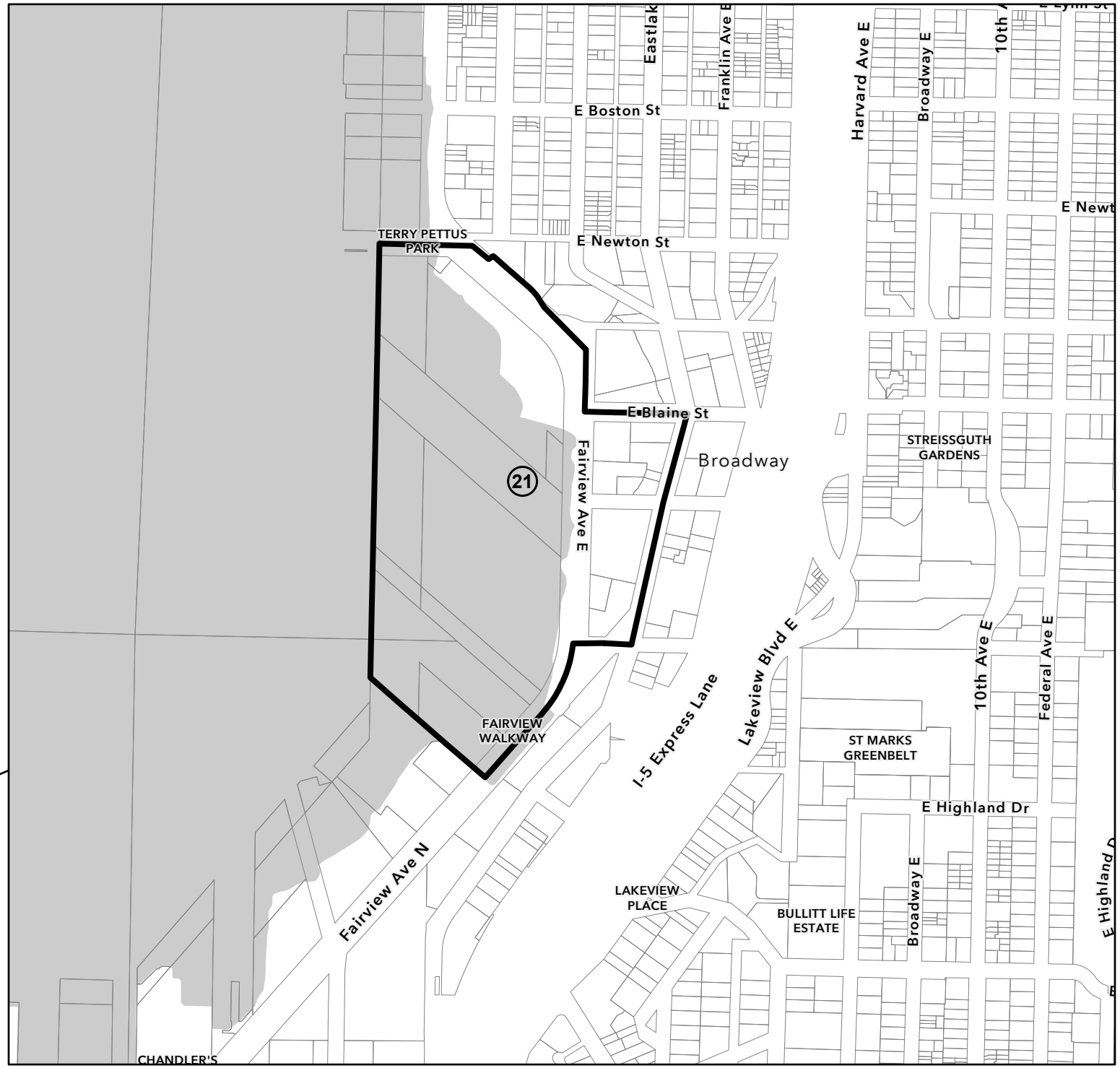

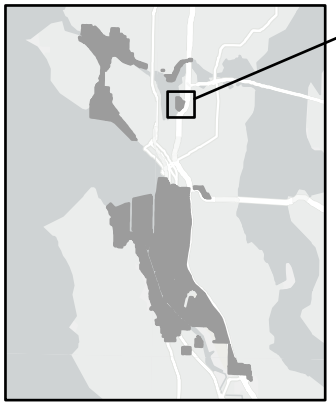

N

Miles

0 0.05 0.1 0.2 0.3 0.4

Fisherman's Terminal / Dravus Rezone Map

Label	Rezone
7	IB U/45 to UI U/45
21	IG1 U/45 to MML U/45
22	IG1 U/65 to MML U/65
27	IG2 U/45 to II U/85
28	IG2 U/45 to MML U/45
29	IG2 U/45 to UI U/45
32	IG2 U/65 to MML U/65

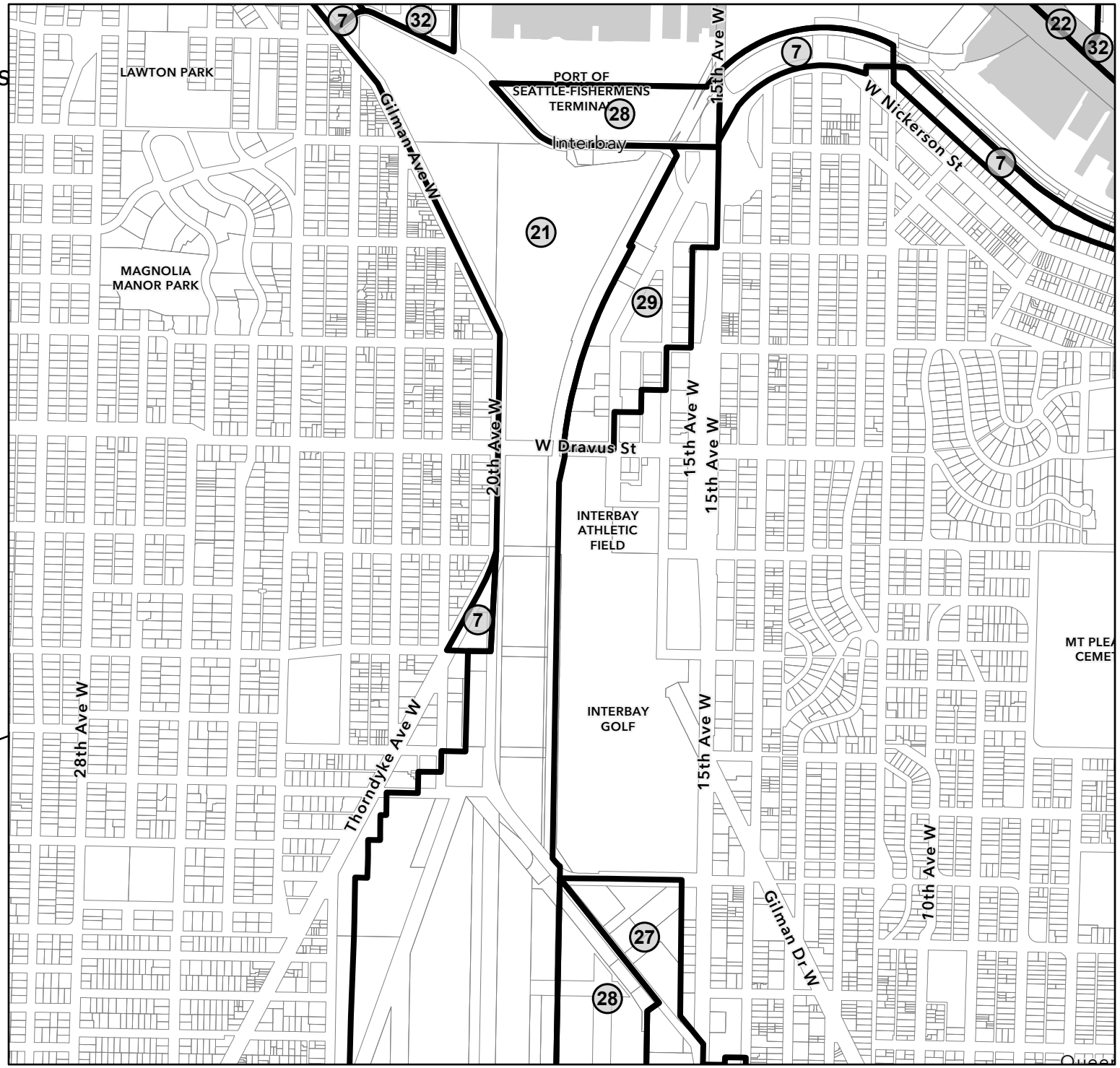

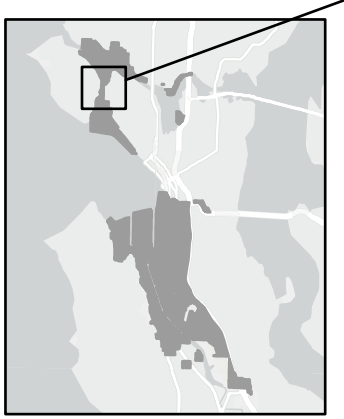

N

Miles

0 0.07 0.15 0.3 0.45 0.6

Terminal 91
Rezone Map

Label	Rezone
7	IB U/45 to UI U/45
14	IC-65 (M) to II U/85
21	IG1 U/45 to MML U/45
27	IG2 U/45 to II U/85
28	IG2 U/45 to MML U/45

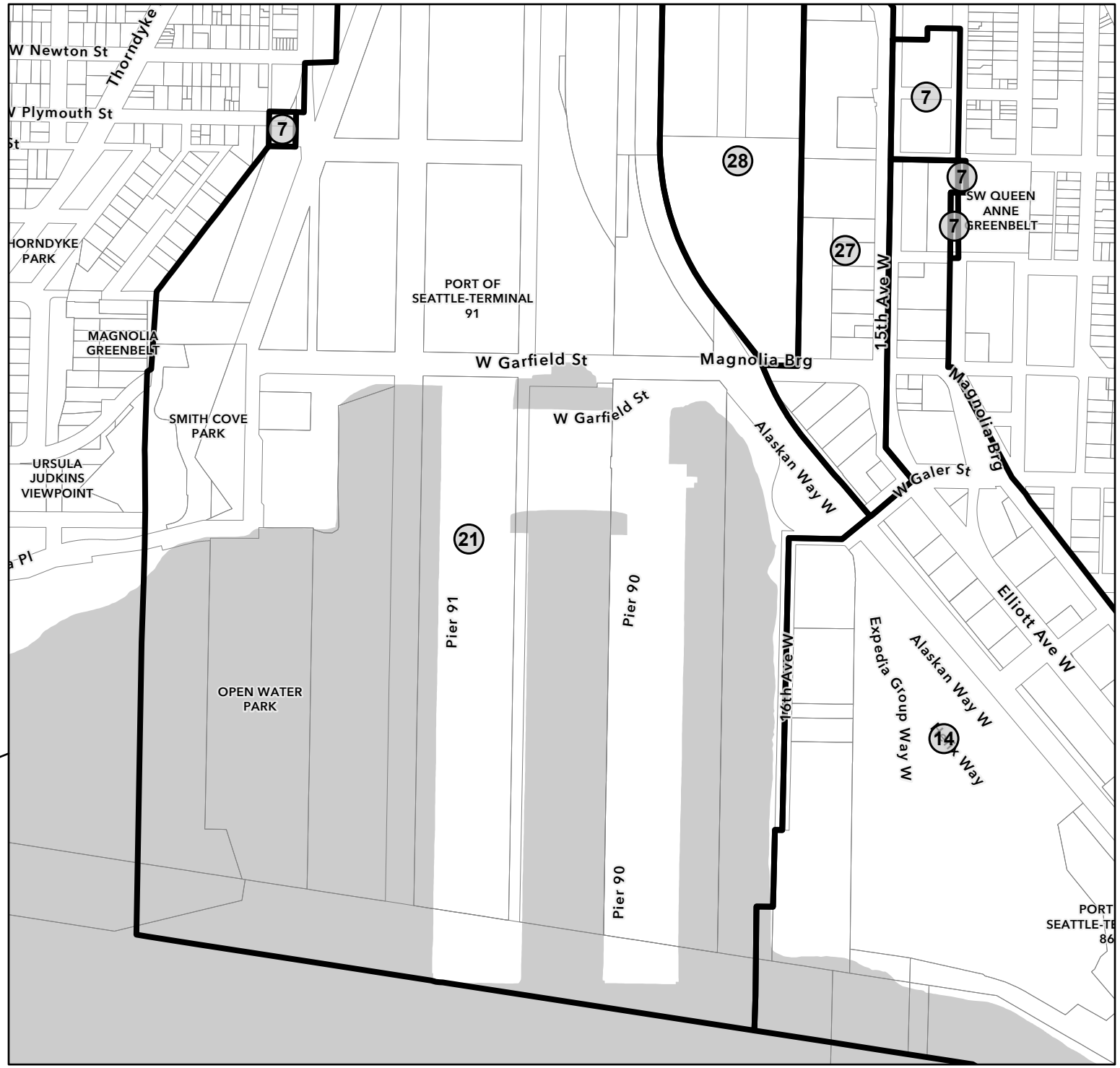

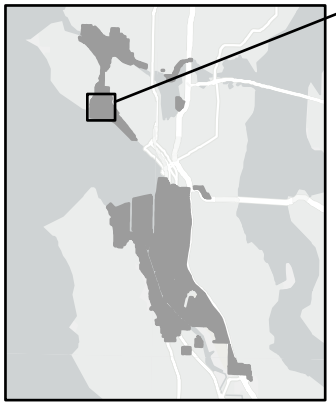

N

Miles

0 0.05 0.1 0.2 0.3 0.4

Terminal 86
Rezone Map

Label	Rezone
14	IC-65 (M) to II U/85
21	IG1 U/45 to MML U/45
27	IG2 U/45 to II U/85
42	IC-65 (M) to II U/125

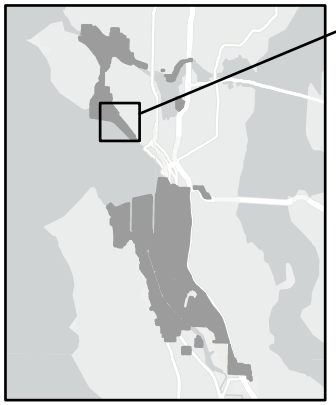

N

Miles

0 0.07 0.15 0.3 0.45 0.6

Judkins Park Rezone Map

Label	Rezone
16	IC-65 (M) to NC3-75 (M2)

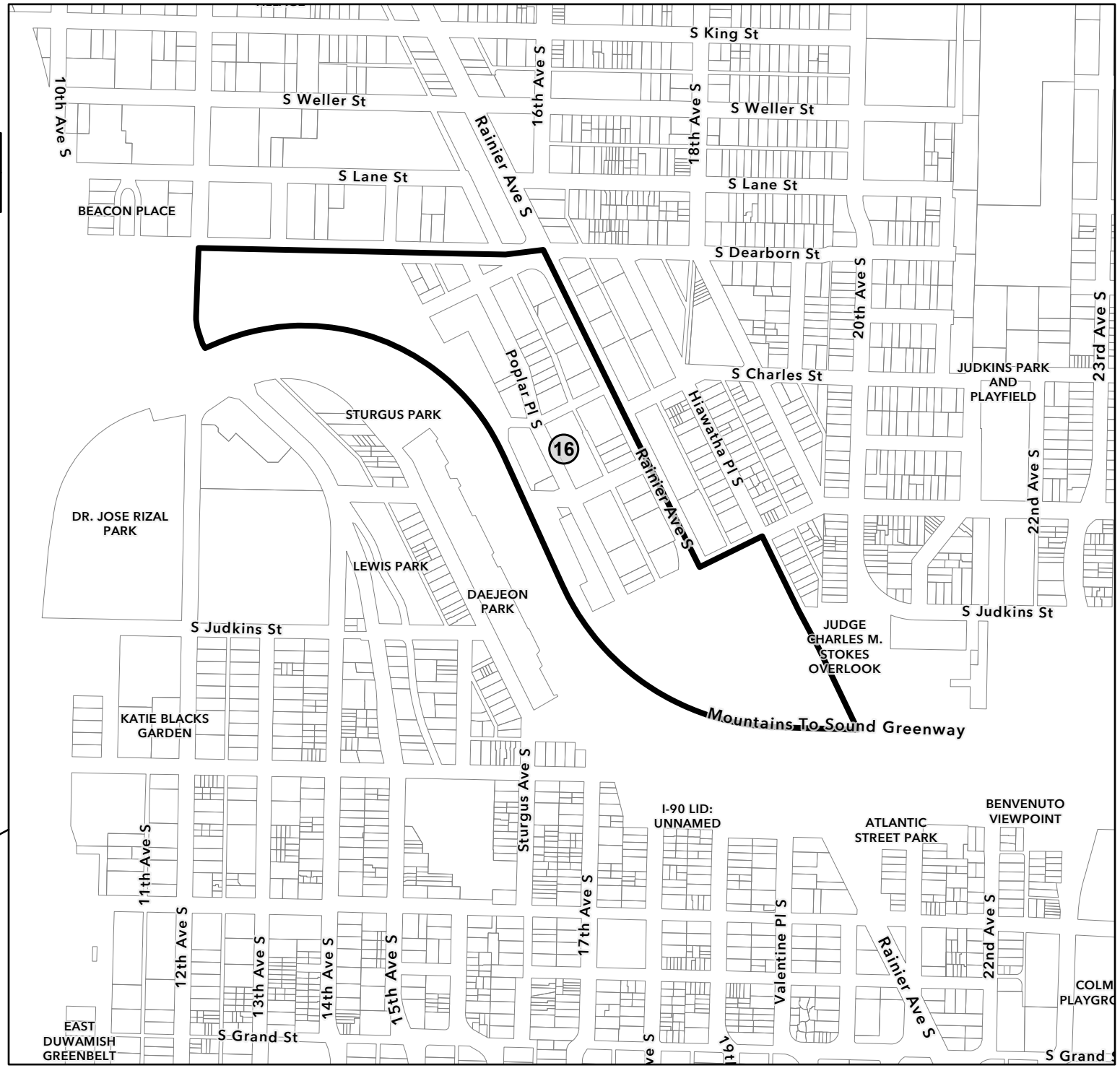

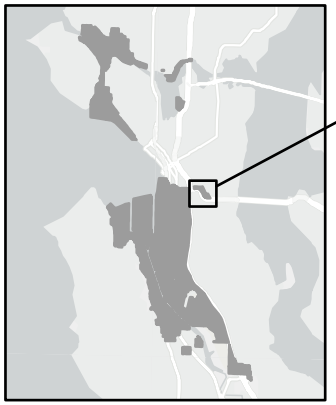

N

Miles

0 0.05 0.1 0.2 0.3 0.4

SODO
Rezone Map

Label	Rezone
15	IC-65 (M) to MML U/65
17	IC-65 (M) to UI U/85
19	IC-85 (M) to UI U/85
20	IC 85-175 to II 85-240
24	IG1 U/85 to II U/160
25	IG1 U/85 to MML U/85
26	IG1 U/85 to UI U/85
36	IG2 U/85 to II U/160
37	IG2 U/85 to MML U/65
38	IG2 U/85 to MML U/85
40	IG2 U/85 to UI U/85

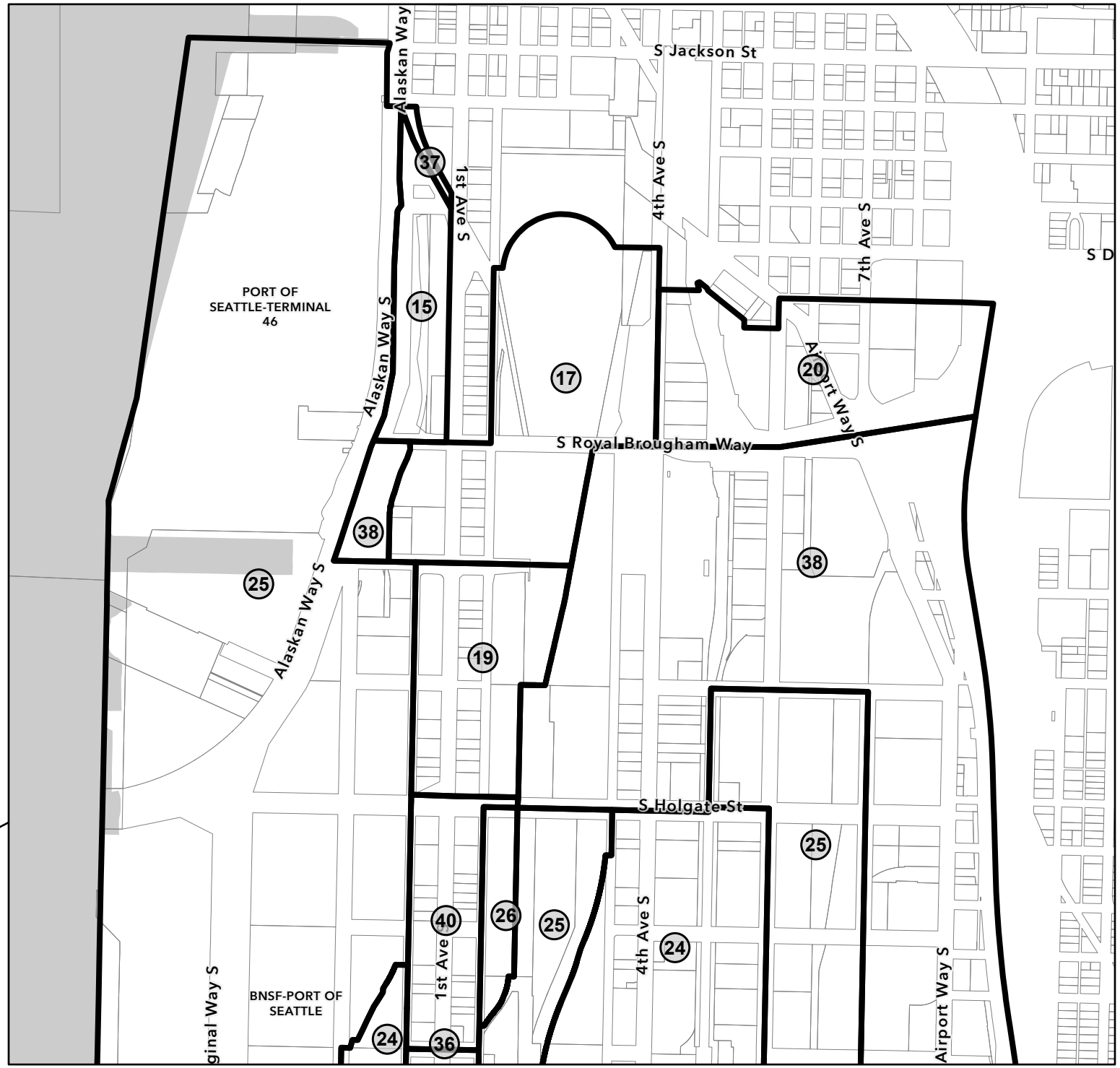

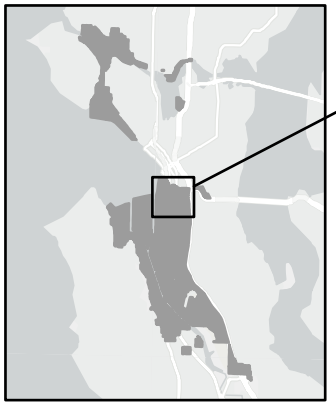

N

Miles

0 0.07 0.15 0.3 0.45 0.6

S Spokane St Rezone Map

Label	Rezone
13	IB U/85 to UI U/85
24	IG1 U/85 to II U/160
25	IG1 U/85 to MML U/85
26	IG1 U/85 to UI U/85
36	IG2 U/85 to II U/160
38	IG2 U/85 to MML U/85
40	IG2 U/85 to UI U/85

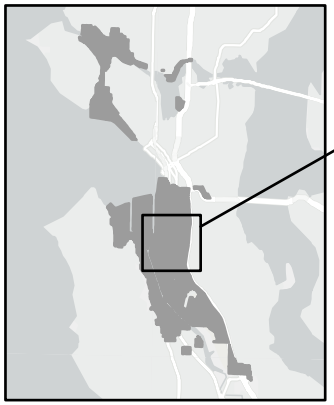

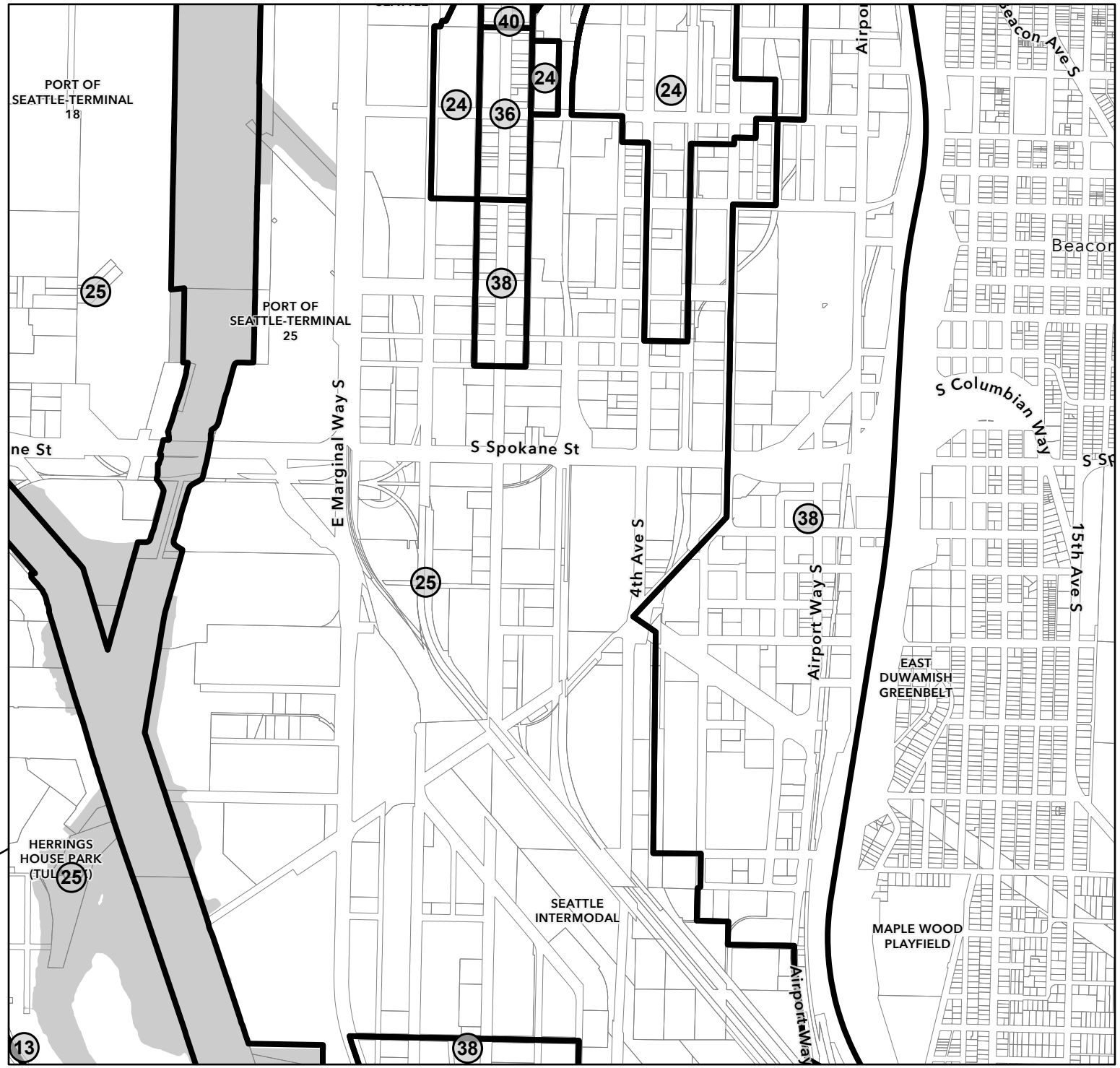

N

Miles

0 0.1 0.2 0.4 0.6 0.8

Georgetown Rezone Map

Label	Rezone
9	IB U/65 to LR2
11	IB U/65 to NC3-55 (M)
12	IB U/65 to UI U/65
13	IB U/85 to UI U/85
23	IG1 U/65 to MML U/85
25	IG1 U/85 to MML U/85
33	IG2 U/65 to MML U/85
38	IG2 U/85 to MML U/85
39	IG2 U/85 to NC3-55 (M)
40	IG2 U/85 to UI U/85

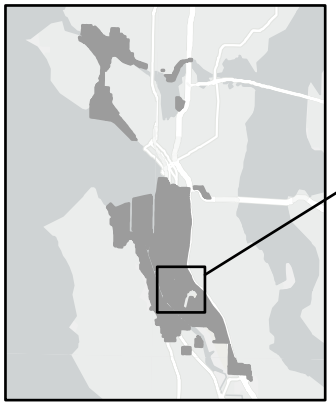

N

Miles

0 0.07 0.15 0.3 0.45 0.6

Boeing field
Rezone Map

Label	Rezone
5	IB U/45 to NC3-55 (M)
7	IB U/45 to UI U/45
12	IB U/65 to UI U/65
25	IG1 U/85 to MML U/85
32	IG2 U/65 to MML U/65
33	IG2 U/65 to MML U/85
34	IG2 U/65 to NC3-55 (M)
38	IG2 U/85 to MML U/85

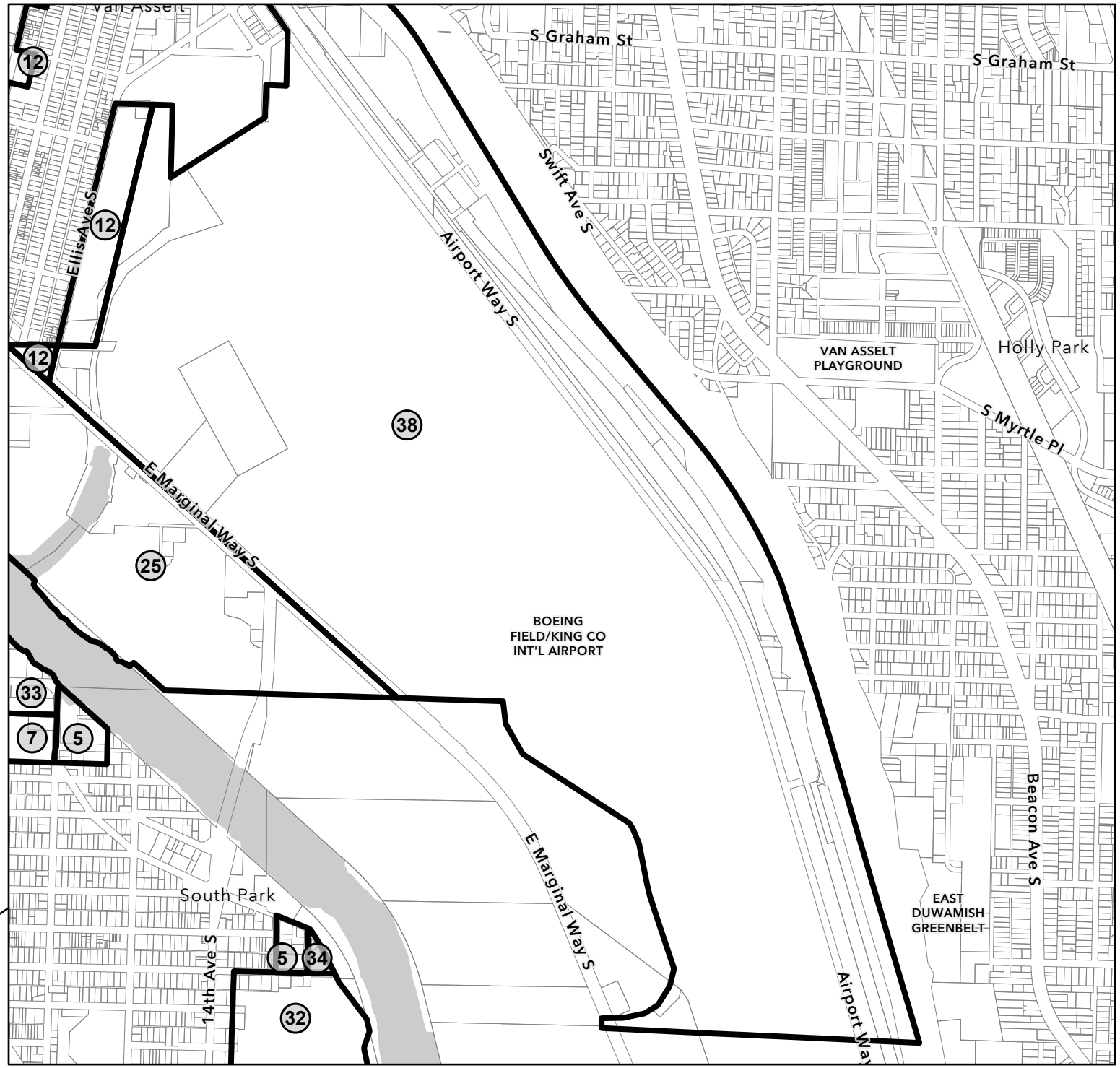

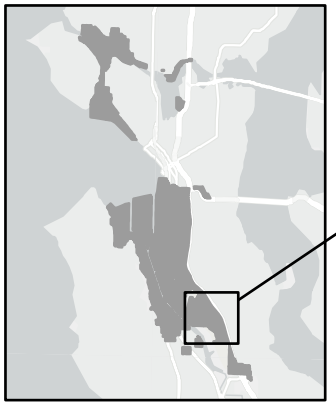

N

Miles

0 0.1 0.2 0.4 0.6 0.8

S MLK / Airport Way S Rezone Map

Label	Rezone
10	IB U/65 to MML U/65
18	IC-85 (M) to MML U/85
32	IG2 U/65 to MML U/65
37	IG2 U/85 to MML U/65

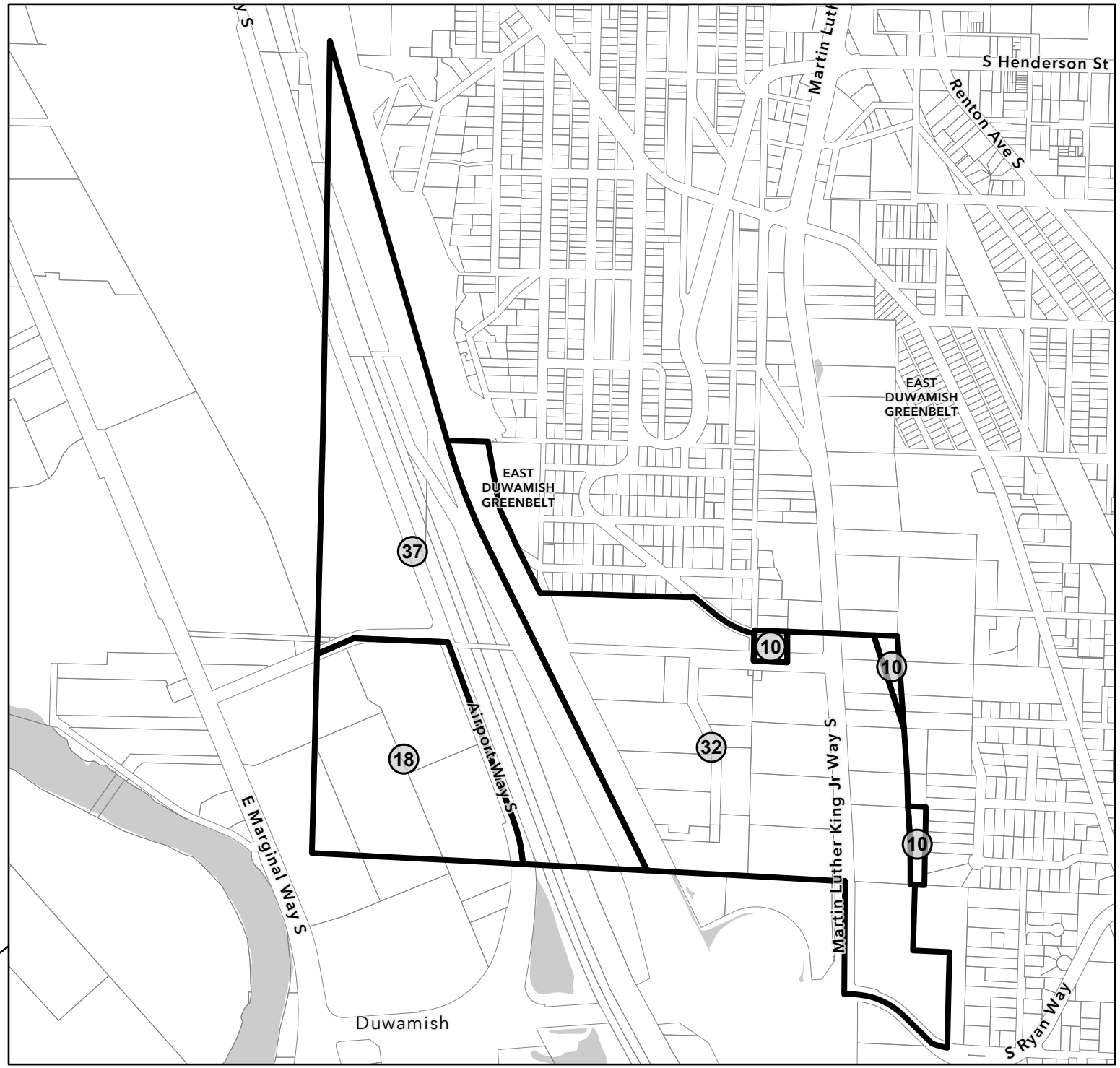

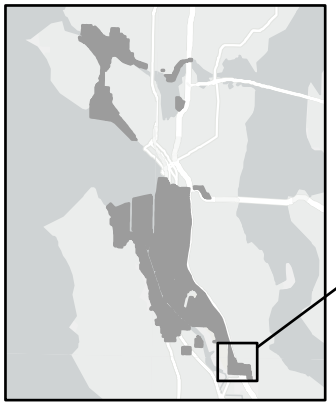

N

Miles

0 0.07 0.15 0.3 0.45 0.6

Southpark Rezone Map

Label	Rezone
5	IB U/45 to NC3-55 (M)
7	IB U/45 to UI U/45
12	IB U/65 to UI U/65
13	IB U/85 to UI U/85
23	IG1 U/65 to MML U/85
25	IG1 U/85 to MML U/85
32	IG2 U/65 to MML U/65
33	IG2 U/65 to MML U/85
34	IG2 U/65 to NC3-55 (M)
38	IG2 U/85 to MML U/85

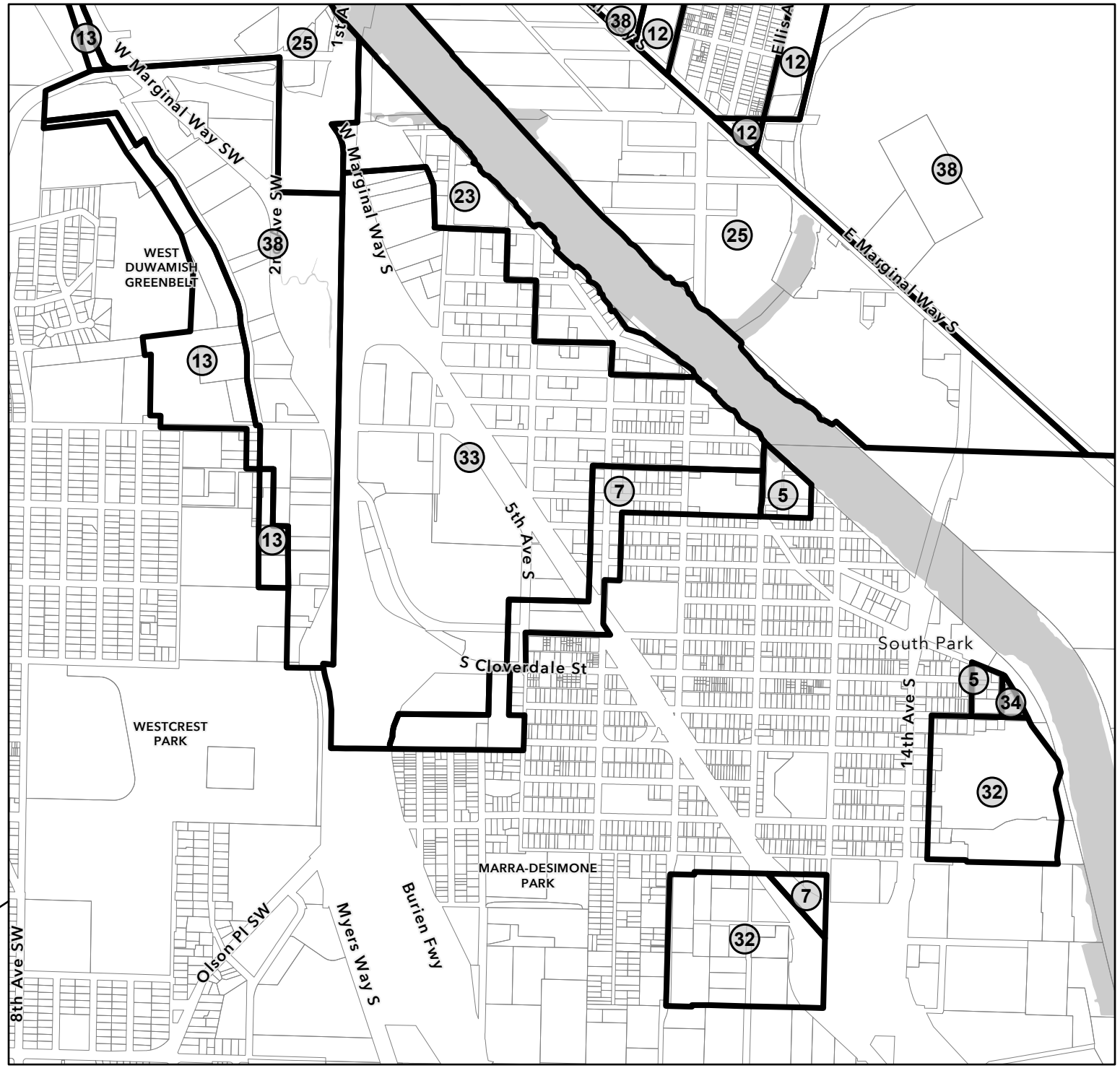

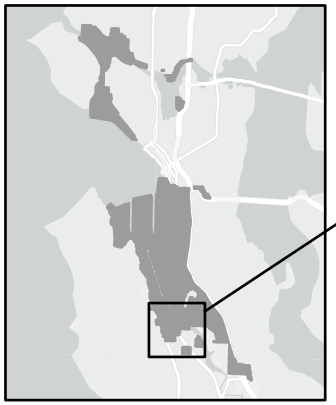

N

Miles

0 0.1 0.2 0.4 0.6 0.8

Terminal 115 Rezone Map

Label	Rezone
13	IB U/85 to UI U/85
23	IG1 U/65 to MML U/85
25	IG1 U/85 to MML U/85
38	IG2 U/85 to MML U/85
41	NR2 to UI U/85

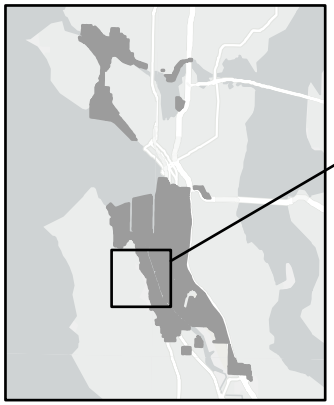

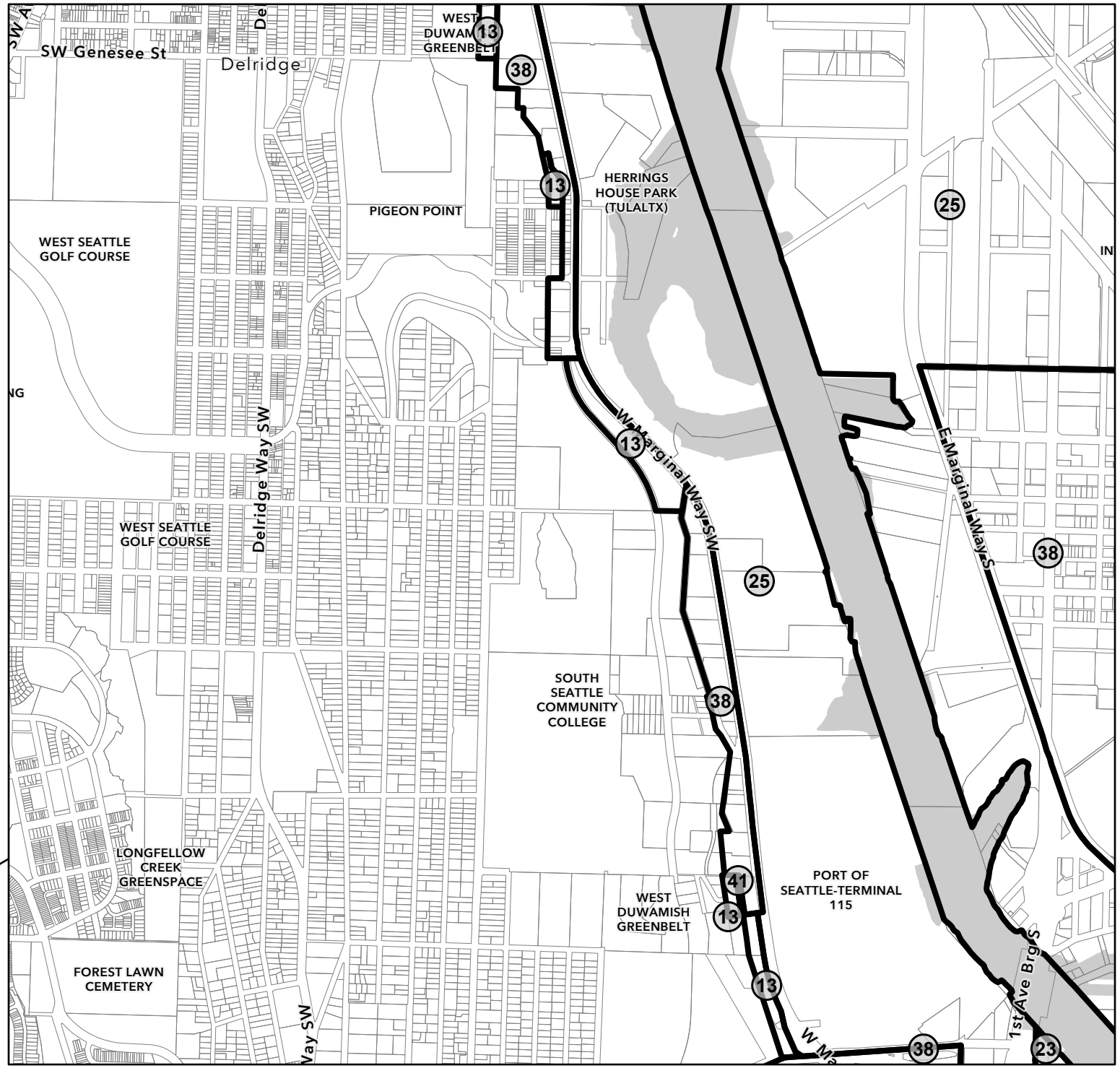

N

Miles

0 0.1 0.2 0.4 0.6 0.8

Terminal 5 and 18 Rezone Map

Label	Rezone
13	IB U/85 to UI U/85
25	IG1 U/85 to MML U/85
38	IG2 U/85 to MML U/85
40	IG2 U/85 to UI U/85

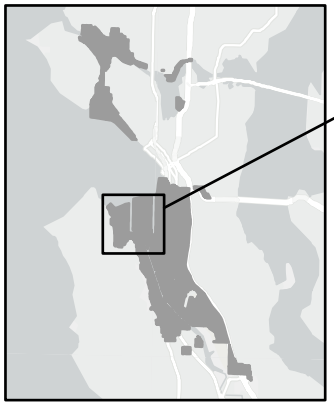

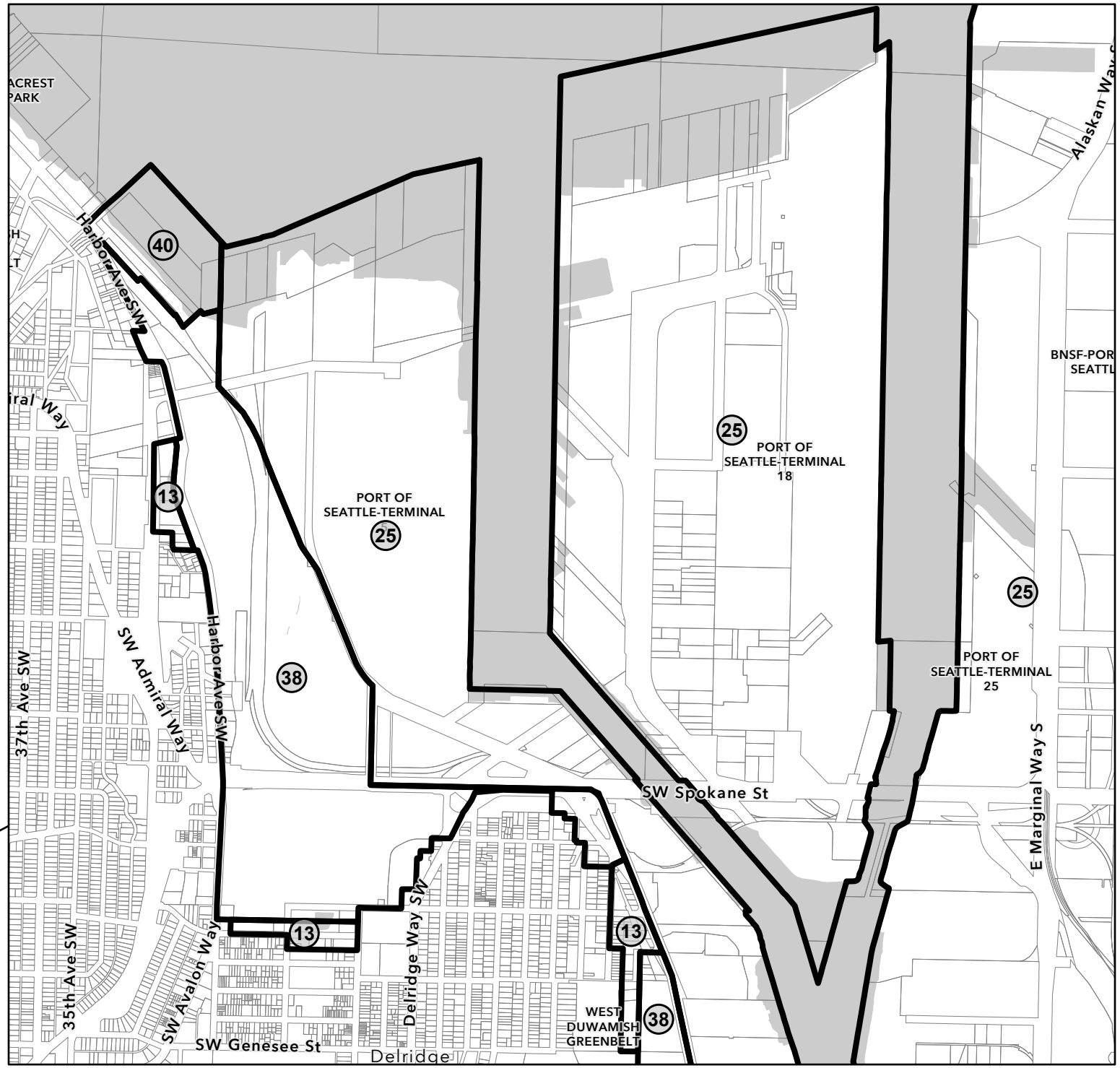

N

Miles

0 0.1 0.2 0.4 0.6 0.8